

BMYS - Safe Harbour
Project

Appendix K

AAV Registered Site

Victorian Aboriginal Heritage Register – advice as to the existence of records in relation to a nominated area of land

SECTION 1 – Applicant information

Name of applicant:	Mark Turnbull		
Business name (if any):	MDT Consulting Pty Ltd		
Postal address:	12 Edmanson Avenue, Brighton VIC 3186		
Telephone number:	0414 470 066	Fax number:	
Email address:	mark@49er.com.au	ABN (if any):	35 683 976 877

SECTION 2 – Land description (as provided by the applicant)

Title details (volume and folio number):	Volume 1212 Folio 536 Portion 49H and surrounding cliffs.
Address / other description of land:	Beaumaris Motor Yacht Squadron
Directory reference (eg VICROADS / Melway):	Melway 86 F8

SECTION 3 – Registered information

Does the Register contain a record of Aboriginal cultural heritage in relation to the nominated area of land?
 No Yes – see attached details

Does the register contain a record of a notified place (ie a place reported but not yet inspected) in relation to the nominated area of land?
 No Yes – see attached details

Does a stop order exist in relation to any part of the nominated area of land?
 No Yes – see attached details

Does an interim or ongoing protection declaration exist in relation to any part of the nominated area of land?
 No Yes – see attached details

Does a cultural heritage agreement exist in relation to any part of the nominated area of land?
 No Yes – see attached details

The absence of records on the Register for a nominated area of land does not necessarily mean that the area is devoid of Aboriginal cultural heritage values. Applicants should be aware of the provisions of s.17 and s.24 of the *Aboriginal Heritage Act 2006*, which require the reporting of Aboriginal remains, Aboriginal places and objects discovered in Victoria. This advice does not abrogate any requirement to prepare a Cultural Heritage Management Plan under the *Aboriginal Heritage Act 2006*.

This advice may be of assistance to you, but the State of Victoria and its employees do not give any warranty, guarantee or representation about its accuracy or reliability or that it is appropriate for your purpose, and therefore disclaims all legal responsibility and liability for any loss (through any cause) or other consequence which may arise from you relying on any of the advice provided for any purpose.

Signed: Joy Elley
Joy Elley
Acting Deputy Director
Aboriginal Affairs Victoria

Date: 7/4/2009

Receipt attached:

Beaumaris Motor Yacht Squadron

Registered Aboriginal Cultural Heritage Places

Page No 1 of 1

ID	MGA Coordinates*		Place Name	Place type
	Easting	Northing		
7922-0190	328392.0	5793534.0	MGA Zone 55 BEAUMARIS CLIFFS 1	Shell Deposit
Total Registered Places -			1	

* Coordinates available are best for Registered Places

Field checks are recommended in cases where a high degree of accuracy is required

For further information on MGA coordinates please contact Aboriginal Affairs Victoria

Produced for MDT Consulting P/L
by Aboriginal Affairs Victoria.

Beaumaris Cliffs 1

SITE NAME

AIR PHOTOS

1:25000 MAP SCALE

7822-1A22 MAP SHEET NO.

Point Ormond + Moorabbin MAP NAME

3 QUAD. 3283 GRID REF. EASTING 328280

57934 GRID REF. NORTHING 5793350

LOC APPROX. Melways 1:20,000 Map 86 E.S. GR corrected 294 A&B 7922-3-3

MELBOURNE SHIRE

BOURKE COUNTY

CROWN

MORIALLOC PARISH

SECTION BLOCK 190589 DATE

CITY OF MORIALLOC COUNCIL OWNER

COUNCIL CHAMBERS, MENTONE OWNER'S ADDRESS

POE, MENTONE 3194 ADDRESS

5809033 OWNER'S PHONE 22 DEVELOPMENT FOR SITE SCHEDULED DEVELOPMENT PROBABLE DEVELOPMENT UNLIKELY

FIONA WEAVER RECORDED BY 5789697 RECORDER'S PHONE

21 A Trevasco St, South Caulfield RECORDER'S ADDRESS

WARDEN AREA NO. 23 OWNER NOTIFICATION SLIP

722-190 SITE REG NO. DATE DECLARED AGE C14

RECOMMENDATIONS, RESEARCH POTENTIAL:

SITE OWNERSHIP

- PRIVATE
OWNER OCCUPIED
LEASED
PRIVATE COMPANY
OTHER

PUBLIC ADMINISTERING AUTHORITY

- LANDS DEPARTMENT
FORESTRY
NATIONAL PARKS
FISHERIES AND WILDLIFE
M.M.B.W.
C.R.B.
MUNICIPALITY, SHIRE

ADMIN. TYPE

- LEASED PRIVATELY
ROAD RESERVE
SPECIAL RESERVE

PRESERVATION

- EXCELLENT (UNDISTURBED, MATERIALS WELL PRESERVED)
GOOD (PARTIALLY DISTURBED MATERIALS WELL PRESERVED)
FAIR (INDEFINITE AMOUNT OF DISTURBANCE AND PRESERVATION OF MATERIALS)
POOR (MATERIALS WEATHERED HEAVY EROSION)
VERY POOR (BUT SOME MATERIALS LEFT)
TOTALLY DESTROYED COMPLETELY REMOVED BY EROSION

ADMINISTRATIVE - OFFICE USE ONLY

- RECORDED BY W/; RECORDED BY STAFF
RECORDED BY OTHER RECORDED BY OTHER PAF
SITE EXCAVATED SURFACE COLLECTION
REFERENCE IN LITERATURE

LIT. REF. (S)

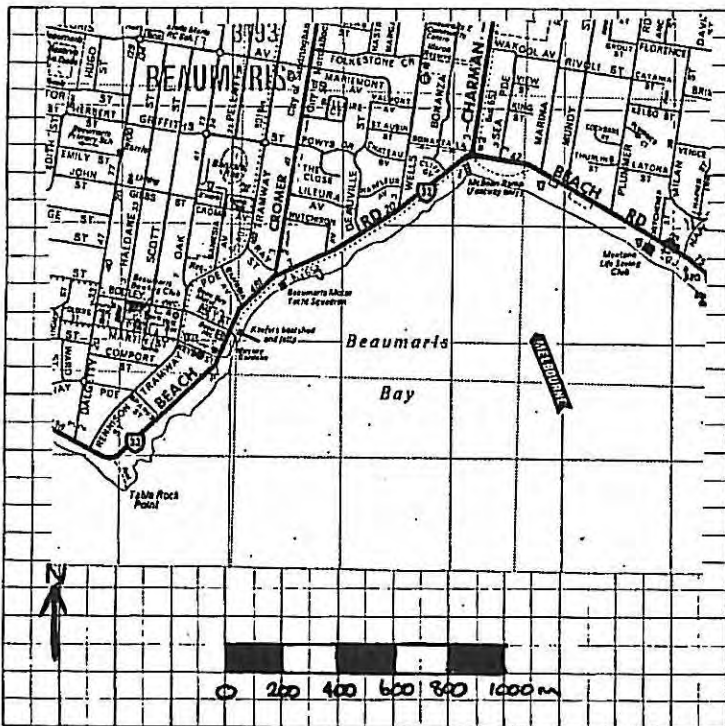
Ellender and Weaver 1990 Port Phillip Bay Survey

- IN SITU
PROB. IN SITU
HISTORIC
POS. HISTORIC

RELEVANT MATERIAL HOUSED AT:

- NATIONAL MUSEUM
PRIVATE MUSEUM
STATE LIBRARY
V.A.S. Report
OTHER

SITE LOCATION SKETCH - GIVE SCALE AND NORTH ARROW! LABEL FULLY!



THE SCALE OF THIS DRAWING IS LIKELY TO BE 1cm = 100m OR 1cm = 1km
SHOW RELATIONSHIPS OF ALL OTHER KNOWN SITES IN THIS SKETCH
INDICATE OR SHOW DISTANCE AND DIRECTION TO NEAREST TOWN AND OTHER LANDMARKS
GREATER THAN HALF HOUR WALK FROM PARKED VEHICLE
FOUR WHEEL DRIVE REQUIRED
GUIDE DESIRABLE

DIRECTIONS FOR RELOCATION: Site is visible as a profile deposit on very edge of Beaumaris Cliffs, east of Beaumaris Motor Yacht Squadron. Site was located from Cliff top track and is roughly between where Hutchison Ave + Cromer Rd meet Beach Rd. Site is present in erosion gully at top of cliff, where erosion control measures in timber shoring have been established. Viz generally terrible, lens c. 12 cm below current surface, and is about 4 cm thick

SITE TYPES

- I ROCK SHELTERS, CAVES AND ART
BARE ROCK FLOOR, ROCK SHELTER / CAVE SITE
SOIL FLOOR, NO DEBRIS. ROCK SHELTER / CAVE SITE
SOIL FLOOR, CULTURAL DEBRIS. ROCK SHELTER / CAVE SITE
PAINTINGS (MAY NOT BE IN A SHELTER)
ROCK ENGRAVINGS, CARVINGS (MAY OR MAY NOT BE IN A SHELTER)
GENERAL OPEN SITES
SHELL MIDDEN: COASTAL / MARINE
SHELL MIDDEN: FRESHWATER
SURFACE SCATTER OF CULTURAL MATERIAL (NOT IN CAVE OR SHELTER)
EXPOSURE OF CULTURAL MATERIAL IN BANK
FIREPLACE, HEARTH, OVENSTONES ETC.
EARTH MOUND, ABORIGINAL OVEN, MYRN-YONG ETC.
NATURAL FEATURES
SACRED ROCK OUTCROP
SACRED TREE
SACRED WATERHOLE
ROCKWELL

- II BURIALS
FRAGMENTS OF ISOLATED BONE BELIEVED TO BE HUMAN
DEFINITE HUMAN REMAINS BURIAL, CEMETRY
OTHER
III STRUCTURES
CAIRN, HUNTING HIDE
ABORIGINAL ROCK PILE
ROCK ARRANGEMENT, FUNCTION UNCERTAIN
ROCK ARRANGEMENT, CEREMONIAL
ROCK ARRANGEMENT, DOMESTIC
STONE FISHTRAP, WEIR, DAM
ABORIGINAL CANAL, DITCH, "FISHTRAP"
ABORIGINAL EARTH DEPOSIT OR MOUND OTHER THAN MYRN-YONG

- V QUARRIES, WORKSHOPS AND MANUFACTURING AREAS
DUGOUT QUARRY, DIGGINGS
STONE SOURCE AREA, OUTCROP
SPECIALISED WORKSHOP FLOOR
AXE GRINDING GROOVES

KEY: * GIVE FURTHER INFORMATION

Return To: SITE REGISTRAR VICTORIA ARCHAEOLOGICAL SURVEY PO BOX 262 ALBERT PARK 3206



OFFICE USE ONLY

W

7922-190

SITE REG. NO

SRC COMPLETE

SRC PUNCHED

ACCESS RESTRICTED

ILLEGITIMATE SITE

FOSSIL DEPOSIT

SEE MAIN FILE

A.T.A.S. No.

VICTORIA SITE REGISTER

SEE PHOTO FILE

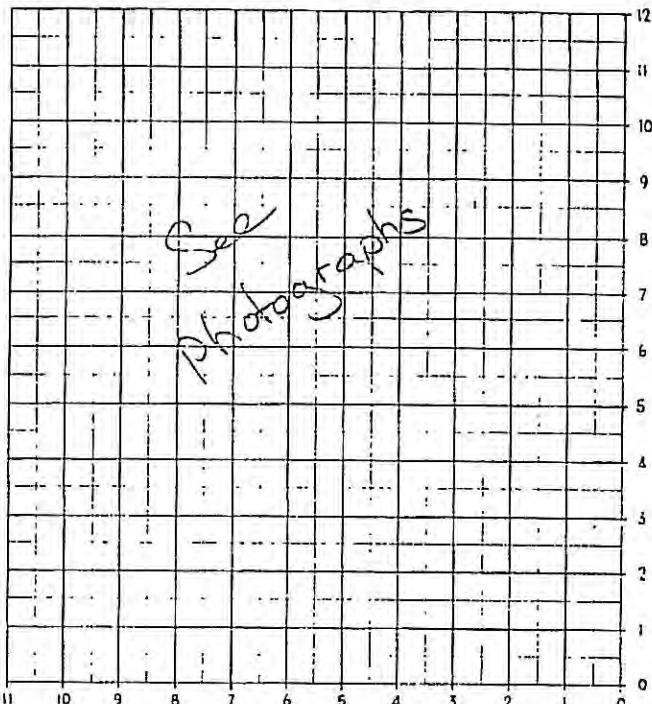
SEE SLIDES

SEE DRAWINGS

SEE ART PANEL

OTHER DATA NOT IN FILE

SITE PLAN :- GIVE SCALE AND NORTH ARROW ! LABEL FULLY !




SHOW BOUNDARIES OF THE SITE AND SHOW ANY INTERNAL PATTERNING OF ARCHAEOLOGICAL MATERIALS THE SCALE OF THIS DRAWING IS LIKELY TO RANGE FROM 1cm=1m TO 1cm=20m

SITE DIMENSIONS: 1 x 3 METRES

OPEN SITES - GIVE CRITERIA FOR THE SITE BOUNDARIES, SHOW LOCATION OF HEARTHS, CHIPPED STONE ETC. WITHIN THE SITE. GIVE VERTICAL CROSS SECTION WHERE APPROPRIATE.

CAVE SITES - SHOW FLOOR PLAN AND A VERTICAL CROSS SECTION OF THE CAVE EXPOSURE, BANKS - INCLUDE VERTICAL CROSS SECTION ALSO STRATIGRAPHY

STRUCTURES - BE SURE PLAN OF STRUCTURES IS LENGTH ACCURATE AND TO SCALE MOUND SITES



SITE CONDITION

SOIL, SEDIMENT

- FINE SOIL, CLAY, LOAM ETC.
- SANDY
- ROCKY, SHINGLE, TALUS
- BLACK
- RED OR REDDISH YELLOW
- DARK GRAY TO REDDISH BROWN
- LOOSE OR UNCONSOLIDATED SOIL ON BASE OF FIRM SOIL
- dk grey/black

STRATIGRAPHY (LAYERING)

- NONE VISIBLE
- PROBABLY/APARENTLY STRATIFIED
- CLEARLY WELL STRATIFIED
- single lens

DAMAGE

- DAMAGED BY VANDALS
- HAS BEEN PLOUGHED
- DAMAGED BY RABBITS
- SITE RIPPED
- SITE SEVERELY ERODED

EXPOSURE / EROSION / VISIBILITY

- ERODED BY WIND
- ERODED BY WATER
- HEAVY SCRUB OR TREE COVER
- HEAVY GRASS COVER LEAF LITTER
- THIN VEGETATION
- ERODED PASTURES
- VERY LITTLE GROUND COVER (LESS THAN 50%)
- BARE LAND, PLOUGHED FIELD

SITE SITUATION - PHYSICAL FEATURES ON WHICH SITE, OR BOUNDARIES OF SITE ARE LOCATED

TOPOGRAPHY

- TOP OR EDGE OF HILL, RISE, KNOLL, DUNE
- SIDE OR BASE OF HILL, RISE, KNOLL, DUNE
- CLIFF, BLUFF, BANK (VERTICAL)
- VALLEY BOTTOM, SWALE, HOLLOW
- FLAT, LEVEL LAND
- SLOPING, IRREGULAR LAND
- DEPRESSION, CRATER ETC OR LOW LYING GROUND
- CAVE
- OTHER

LAND FORM - WATER FORMED, FLUVIAL

- FLOODPLAIN
- TERRACE
- LEVEE, BANK
- GULLY, Ravine, CANYON
- bay, cleft

LAND FORM - WIND FORMED, AEOLIAN

- DUNE RIDGE
- SANDSHEET, DRIFT
- LUNETTE
- BLOWOUT

VOLCANIC LAND FORMS

- VOLCANIC CRATER
- STONY RISE
- LAVA FLOW
- VOLCANIC CONE, VENT, NECK

SITE ENVIRONMENT (SITE LOCATED ON, BY OR NEAR)

WATER

- TEMPORARY/INTERMITTENT DRAINAGE
- TEMPORARY LAKES OR LAND SUBJECT TO FLOODING
- PERMANENT STREAMS, RIVERS
- FRESHWATER LAKES, PONDS, SWAMPS
- SALINE LAKES, BRACKISH SWAMPS, LAGOONS
- HIGHLY LOCALISED WATER (SPRINGS, SOAKS, WATERHOLES ETC.) *
- BILLABONGS, OXBOWS

VEGETATIVE COVER

R C

- PADDOCKS, PLOUGHED FIELDS, FARMLAND
- DRAINED SWAMPS
- TREE PLANTATIONS
- NATURAL OR NATIVE VEGETATION

LAND SYSTEMS - INLAND

- MOUNTAINS AND VALLEYS (+ 1000 FT [300m] RELIEF)
- HILLS AND VALLEYS (UNDER 300m)
- UNULATING, IRREGULAR, SLOPING
- LOWLAND PLAIN
- HIGHLAND PLAIN, TABLELAND

NATIVE VEGETATIVE STRUCTURE

- DENSE FOREST
- OPEN WOODLAND
- SCRUB, SHRUBLAND
- SCATTERED TREES, SAVANNAH
- HEATH, DENSE LOW SHRUBS
- GRASSLAND
- SWAMPY
- BARREN
- OTHER

COASTAL LAND FORMS

- MUD FLATS
- SANDY BEACHES
- NO BEACH, SHINGLE BEACH
- ROCK PLATFORM, BOULDER BEACH
- DUNES
- CLIFFS
- LAGOON, INLET ETC

NATIVE VEGETATIVE TYPES

- RIVERINE
- SALT MARSH, MANGROVES
- MALLEE
- MARRAM GRASS
- COASTAL MAT
- RAIN FOREST, GULLIES
- ALPINE
- acacia, native grass etc.

SITE CONTENTS

CONTENTS - INORGANIC

R C

- COARSE GRAINED CHIPPED STONE FLAKES
- FINE GRAINED CHIPPED STONE FLAKES
- OTHER WORKED STONE, GROUND STONE
- BURNT STONE
- BURNT CLAY LUMPS
- OCHRE
- UNWORKED EXOTIC STONE

SHELLFISH TYPES

R C

- FRESHWATER MUSSELS
- ROCK PLATFORM
- SANDY SHORE
- MUDDY SHORE
- UNIDENTIFIED

CONTENTS - ORGANIC

A C

- MOLLUSC SHELL
- BONE (NON-HUMAN)
- OTHER ANIMAL REMAINS *
- CHARCOAL
- DUM, BITUMEN ETC.

SHELLFISH SPECIES

R C

- ROCKY SHORE
- SUBNINELLA
- CELLANA
- BRACHIANTONES
- DICATHAIS
- ABALONES
- AUSTROCOCHLEA
- LIMPETS OTHER THAN CELLANA
- SCUTUS
- MYTILUS
- NERITES
- CONUS
- CRASSOSTREA
- opercula
- sciton

ARTIFACTS

- BONE IMPLEMENTS
- GROUND AXES
- HAMMERSTONES, PITTED STONES, GRINDING STONES
- WORKED FLAKES *
- WORKED CORES *
- MICROLITHS *
- UNSPECIFIED CHIPPED STONE ARTIFACTS

R C SOFT SHORE

- PLEBIDONAX
- DONACILLA
- ANADARA
- OSTREA
- KATELYSIA
- POLINICES
- ZEACUMANTUS
- CABESTANA
- MACTRA
- GLYCYMERIS

CHIPPED STONE MATERIAL

A C

- MATERIAL FOREIGN TO AREA
- QUARTZ
- QUARTZITE
- BASALT, GREENSTONE
- OBSIDIAN, VOLCANIC GLASS
- FLINT, CHERT
- OTHER FINE GRAINED ROCKS

KEY

- * GIVE FURTHER INFORMATION
- R RARE, MINOR ETC
- C COMMON, DOMINANT, MAJOR ETC.



**Registered Aboriginal Cultural
Heritage Place
Shell Midden - ID 7922-0190**

*Identified 1990 in tea-trees at the top of
the cliffs to the east of BMYS site.
Precise location unknown.*